







Garrison School Forest



- | | | | |
|---|------------------------|---|--------------------|
|  | Garrison School Forest |  | State Parkland |
|  | Proposed Donation |  | Garrison Golf Club |
|  | HHLT Easements |  | Parcel Boundaries |

****BOUNDARIES ARE APPROXIMATE****

This map is not a survey and must not be construed as one. This map is for planning purposes only. All data must be field checked.

Drafted by: Matt Decker, November 20, 2014

